

Ohio County Profiles

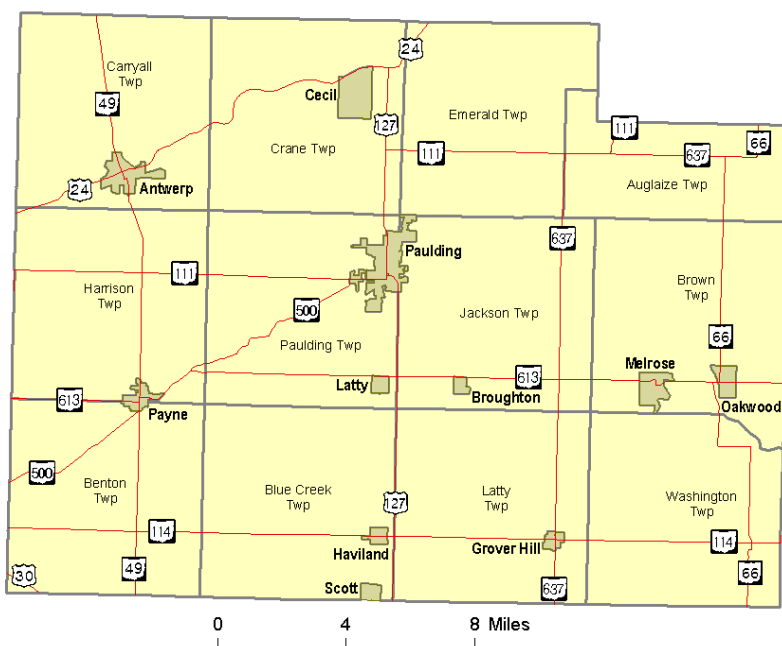


Department of
Development

Prepared by the Office of Strategic Research

Paulding County

Established: Act - April 1, 1820
2006 Population: 19,432
Land Area: 416.3 square mile
County Seat: Paulding Village
Named for: Captain John Paulding, Revolutionary War



Taxes

Taxable value of real property	\$249,742,880
Residential	\$171,558,950
Agriculture	\$44,498,790
Industrial	\$9,327,110
Commercial	\$24,358,030
Mineral	\$0
Ohio income tax liability	\$10,258,154
Average per return	\$1,130.13

Land Use/Land Cover

	Percent
Urban (Residential/Commercial/Industrial/ Transportation and Urban Grasses)	2.13%
Cropland	87.81%
Pasture	1.21%
Forest	7.66%
Open Water	0.75%
Wetlands (Wooded/Herbaceous)	0.19%
Bare/Mines	0.25%

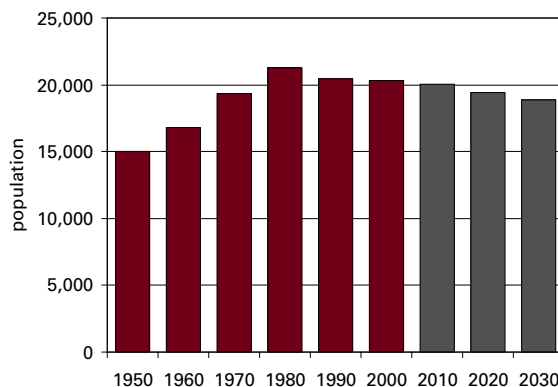
Largest Areas

	Census 2000	Est. 2006
Paulding village	3,595	3,413
Antwerp village	1,740	1,642
Auglaize twp	1,535	1,456
Crane twp UB	1,314	1,258
Carryall twp UB	1,306	1,246
Brown twp UB	1,315	1,231
Payne village	1,166	1,156
Paulding twp UB	1,086	1,042
Jackson twp UB	847	818
Emerald twp UB	824	815

UB: Unincorporated Balance

Total Population

Census	Estimated
1800	2001 20,114
1810	2002 19,899
1820	2003 19,689
1830 161	2004 19,514
1840 1,034	2005 19,483
1850 1,766	2006 19,432
1860 4,945	
1870 8,544	Projected
1880 13,485	2010 20,010
1890 25,932	2020 19,430
1900 27,528	2030 18,880
1910 22,730	
1920 18,736	
1930 15,301	
1940 15,527	
1950 15,047	
1960 16,792	
1970 19,329	
1980 21,302	
1990 20,488	
2000 20,293	



Population by Race	Number	Percent
Total Population	20,293	100.0%
White	19,458	95.9%
African-American	209	1.0%
Native American	36	0.2%
Asian	44	0.2%
Pacific Islander	0	0.0%
Other	347	1.7%
Two or More Races	199	1.0%
Hispanic (may be of any race)	597	2.9%
Total Minority	1,004	4.9%

Educational Attainment	Number	Percent
Persons 25 years and over	13,108	100.0%
No high school diploma	2,411	18.4%
High school graduate	6,887	52.5%
Some college, no degree	2,023	15.4%
Associate degree	766	5.8%
Bachelor's degree	593	4.5%
Master's degree or higher	428	3.3%

Family Type by Employment Status	Number	Percent
Total Families	5,753	100.0%
Married couple, husband and wife in labor force	2,482	43.1%
Married couple, husband in labor force, wife not	1,096	19.1%
Married couple, wife in labor force, husband not	344	6.0%
Married couple, husband and wife not in labor force	811	14.1%
Male householder, in labor force	254	4.4%
Male householder, not in labor force	89	1.5%
Female householder, in labor force	438	7.6%
Female householder, not in labor force	239	4.2%

Household Income in 1999	Number	Percent
Total Households	7,815	100.0%
Less than \$10,000	569	7.3%
\$10,000 to \$19,999	923	11.8%
\$20,000 to \$29,999	1,190	15.2%
\$30,000 to \$39,999	1,182	15.1%
\$40,000 to \$49,999	1,133	14.5%
\$50,000 to \$59,999	824	10.5%
\$60,000 to \$74,999	933	11.9%
\$75,000 to \$99,999	668	8.5%
\$100,000 to \$149,999	266	3.4%
\$150,000 to \$199,999	59	0.8%
\$200,000 or more	68	0.9%
Median household income	\$40,327	

Population by Age	Number	Percent
Total Population	20,293	100.0%
Under 6 years	1,587	7.8%
6 to 17 years	3,821	18.8%
18 to 24 years	1,777	8.8%
25 to 44 years	5,722	28.2%
45 to 64 years	4,841	23.9%
65 years and more	2,545	12.5%
Median Age	36.5	

Family Type by Presence of Own Children Under 18	Number	Percent
Total Families	5,753	100.0%
Married-couple families with own children	2,076	36.1%
Male householder, no wife present, with own children	203	3.5%
Female householder, no husband present, with own children	377	6.6%
Families with no own children	3,097	53.8%

Poverty Status in 1999 of Families By Family Type by Presence Of Related Children	Number	Percent
Total Families	5,753	100.0%
Family income above poverty level	5,470	95.1%
Family income below poverty level	283	4.9%
Married couple, with related children	94	33.2%
Male householder, no wife present, with related children	38	13.4%
Female householder, no husband present, with related children	90	31.8%
Families with no related children	61	21.6%

Ratio of Income in 1999 To Poverty Level	Number	Percent
Population for whom poverty status is determined	20,156	100.0%
Below 50% of poverty level	713	3.5%
50% to 99% of poverty level	833	4.1%
100% to 149% of poverty level	1,559	7.7%
150% to 199% of poverty level	2,129	10.6%
200% of poverty level or more	14,922	74.0%

Residence in 1995	Number	Percent
Population 5 years and over	18,959	100.0%
Same house in 1995	12,688	66.9%
Different house, same county	3,653	19.3%
Different county, same state	1,643	8.7%
Different state	880	4.6%
Puerto Rico or U.S. islands	0	0.0%
Foreign country	95	0.5%

Travel Time To Work

	Number	Percent
Workers 16 years and over	9,640	100.0%
Less than 15 minutes	3,164	32.8%
15 to 29 minutes	2,932	30.4%
30 to 44 minutes	1,968	20.4%
45 to 59 minutes	793	8.2%
60 minutes or more	541	5.6%
Worked at home	242	2.5%
Mean travel time	24.6 minutes	

Housing Units

	Number	Percent
Total housing units	8,478	100.0%
Occupied housing units	7,773	91.7%
Owner occupied	6,520	76.9%
Renter occupied	1,253	14.8%
Vacant housing units	705	8.3%

Year Structure Built

	Number	Percent
Total housing units	8,478	100.0%
Built 1995 to March 2000	668	7.9%
Built 1990 to 1994	493	5.8%
Built 1980 to 1989	631	7.4%
Built 1970 to 1979	1,480	17.5%
Built 1960 to 1969	1,525	18.0%
Built 1950 to 1959	1,013	11.9%
Built 1940 to 1949	519	6.1%
Built 1939 or earlier	2,149	25.3%
Median year built	1964	

Value for Specified Owner-Occupied Housing Units

	Number	Percent
Specified owner-occupied housing units	4,934	100.0%
Less than \$20,000	120	2.4%
\$20,000 to \$39,999	484	9.8%
\$40,000 to \$59,999	1,061	21.5%
\$60,000 to \$79,999	1,204	24.4%
\$80,000 to \$99,999	1,102	22.3%
\$100,000 to \$124,999	465	9.4%
\$125,000 to \$149,999	278	5.6%
\$150,000 to \$199,999	145	2.9%
\$200,000 to \$249,999	49	1.0%
\$250,000 to \$499,999	22	0.4%
\$500,000 to \$999,999	4	0.1%
\$1,000,000 or more	0	0.0%
Median value	\$73,800	

House Heating Fuel

	Number	Percent
Occupied housing units	7,773	100.0%
Utility gas	1,872	24.1%
Bottled, tank or LP gas	2,402	30.9%
Electricity	2,781	35.8%
Fuel oil, kerosene, etc	512	6.6%
Coal, coke or wood	161	2.1%
Solar energy or other fuel	35	0.5%
No fuel used	10	0.1%

Gross Rent

	Number	Percent
Specified renter-occupied housing units	1,219	100.0%
Less than \$100	19	1.6%
\$100 to \$199	45	3.7%
\$200 to \$299	152	12.5%
\$300 to \$399	320	26.3%
\$400 to \$499	257	21.1%
\$500 to \$599	158	13.0%
\$600 to \$699	45	3.7%
\$700 to \$799	14	1.1%
\$800 to \$899	12	1.0%
\$900 to \$999	1	0.1%
\$1,000 to \$1,499	2	0.2%
\$1,500 or more	0	0.0%
No cash rent	194	15.9%
Median gross rent	\$393	
Median gross rent as a percentage of household income in 1999	19.1	

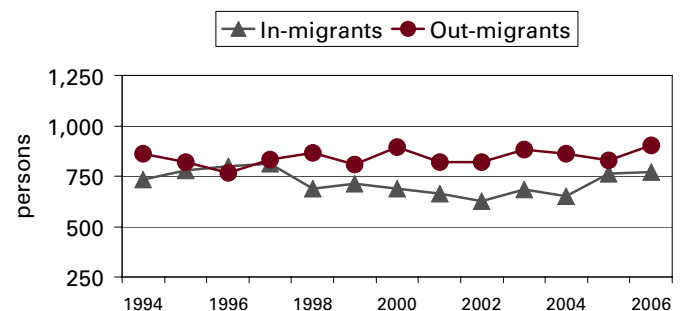
Selected Monthly Owner Costs for Specified Owner-Occupied Housing Units

	Number	Percent
Specified owner-occupied housing units with a mortgage	3,098	100.0%
Less than \$400	241	7.8%
\$400 to \$599	824	26.6%
\$600 to \$799	958	30.9%
\$800 to \$999	568	18.3%
\$1,000 to \$1,249	336	10.8%
\$1,250 to \$1,499	97	3.1%
\$1,500 to \$1,999	60	1.9%
\$2,000 to \$2,999	7	0.2%
\$3,000 or more	7	0.2%
Median monthly owners cost	\$691	
Median monthly owners cost as a percentage of household income	18.1	

Vital Statistics

	Number	Rate
Births / rate per 1,000 women aged 15-44	253	67.8
Teen births / rate per 1,000 females 15-17	9	20.4
Deaths / rate per 100,000 population	172	880.4
Marriages / rate per 1,000 population	162	8.3
Divorces / rate per 1,000 population	74	3.8

Migration



Agriculture

Land in farms (acres)	230,000
Number of farms	640
Average size (acres)	359
Total cash receipts	\$78,720,000
Per farm	\$123,001

Education

Public schools	9
Students (Average Daily Membership)	3,386
Expenditures per student	\$8,463
Student-teacher ratio	15.9
Graduation rate	93.5
Teachers (Full Time Equivalent)	209.5
Non-public schools	1
Students	57
4-year public universities	0
Branches	0
2-year public colleges	0
Private universities and colleges	0
Public libraries (Main / Branches)	1 / 3

Transportation

Registered motor vehicles	25,942
Passenger cars	14,447
Noncommercial trucks	5,658
Total license revenue	\$669,398.75
Interstate highway miles	0.00
Turnpike miles	0.00
U.S. highway miles	33.57
State highway miles	134.37
Commercial airports	0

Voting

Number of precincts	18
Number of registered voters	13,619
Voted in 2006 election	7,881
Percent turnout	57.9%

Health Care

Physicians (MDs & DOs)	9
Registered hospitals	1
Number of beds	32
Licensed nursing homes	2
Number of beds	100
Licensed residential care	3
Number of beds	92
Adults with employer-based insurance	64.7%
Children with employer-based insurance	72.0%

State Parks, Forests, Nature Preserves, And Wildlife Areas

Facilities	5
Acreage	22.81

Communications

Television stations	0
Radio stations	0
Daily newspapers	0
Circulation	0

Crime

Total crimes reported in Uniform Crime Report	243
---	-----

Finance

FDIC insured financial institutions (HQs)	1
Assets	\$59,994,000
Branch offices	7
Institutions represented	5

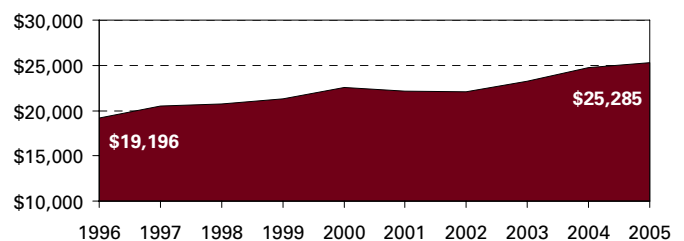
Transfer Payments

Total transfer payments	\$95,896,000
Payments to individuals	\$90,629,000
Retirement and disability	\$45,683,000
Medical payments	\$34,171,000
Income maintenance (Supplemental SSI, family assistance, food stamps, etc)	\$7,366,000
Unemployment benefits	\$1,808,000
Veterans benefits	\$1,363,000
Federal education and training assistance	\$179,000
Other payments to individuals	\$59,000
Total personal income	\$492,635,000
Dependency ratio	19.5%

Federal Expenditures

Direct expenditures or obligations	\$83,549,605
Retirement and disability	\$29,061,938
Other direct payments	\$25,610,829
Grant awards	\$19,074,902
Highway planning and construction	\$5,348,407
Temporary assistance to needy families	\$1,351,446
Medical assistance program	\$8,429,214
Procurement contract awards	\$6,718,789
Dept. of Defense	\$5,920,054
Salary and wages	\$3,083,147
Dept. of Defense	\$0
Other federal assistance	\$38,744,967
Direct loans	\$315,959
Guaranteed loans	\$4,276,073
Insurance	\$34,152,935

Per Capita Personal Income



Civilian Labor Force

	2002	2003	2004	2005	2006
Civilian labor force	10,700	10,400	10,400	10,700	10,700
Employed	10,100	9,800	9,800	10,200	10,100
Unemployed	600	700	600	600	500
Unemployment rate	5.5	6.3	5.9	5.3	4.9

Employment and Wages by Sector

NAICS Industrial Sector	Average Annual Employment		Total Wages (in thousands of dollars)	
	2004	2005	2004	2005
Total covered under Ohio UC Law	5,014	5,179	\$136,941	\$147,136
Private Sector	3,768	3,950	\$101,189	\$110,327
Agriculture, forestry, fishing and hunting	-1	-1	\$0	\$0
Mining	-1	-1	\$0	\$0
Utilities	-1	-1	\$0	\$0
Construction	145	136	\$4,236	\$3,871
Manufacturing	1,360	1,501	\$45,898	\$50,490
Wholesale trade	223	185	\$6,720	\$5,667
Retail trade	588	480	\$10,352	\$8,324
Transportation and warehousing	-1	-1	\$0	\$0
Information	23	23	\$653	\$604
Finance and insurance	94	94	\$2,370	\$2,486
Real estate and rental and leasing	31	35	\$386	\$395
Professional and technical services	59	140	\$2,119	\$4,019
Management of companies and enterprises	-1	-1	\$0	\$0
Administrative and waste services	46	43	\$652	\$555
Educational services	-1	-1	\$0	\$0
Health care and social assistance	-1	-1	\$0	\$0
Arts, entertainment, and recreation	-1	-1	\$0	\$0
Accommodation and food services	-1	-1	\$0	\$0
Other services, except public administration	122	120	\$2,567	\$2,655
State and Local Government	1,246	1,229	\$35,752	\$36,809
State government	29	29	\$1,052	\$1,113
Local government	1,217	1,200	\$34,700	\$35,696
Federal Government	53	51	\$1,951	\$1,838

-1 or \$0 indicates suppression for confidentiality

Business Numbers

	2002	2003	2004	2005	2006
Business starts	34	26	21	29	27
Active businesses	389	399	386	382	377

Residential

Construction

	2002	2003	2004	2005	2006
Total units	73	12	24	43	35
Total valuation (000)	\$6,591	\$1,574	\$4,141	\$5,101	\$3,743
Total single-unit bldgs	73	12	24	25	35
Average cost per unit	\$90,284	\$131,167	\$172,542	\$165,356	\$106,934
Total multi-unit bldg units	0	0	0	18	0
Average cost per unit	\$0	\$0	\$0	\$53,722	\$0

Major Employers

Alex Products Inc	Mfg
Atwood Acquisition Co LLC	Mfg
Cooper Farms Inc	Ag
Herbert E Orr Co	Mfg
LaFarge SA	Mfg
Paulding County Hospital	Serv
Paulding Exempted Village Bd of Ed	Govt
Spartech Corp	Mfg
Taylor Made Group	Mfg
Wayne Trace Local Bd of Ed	Govt